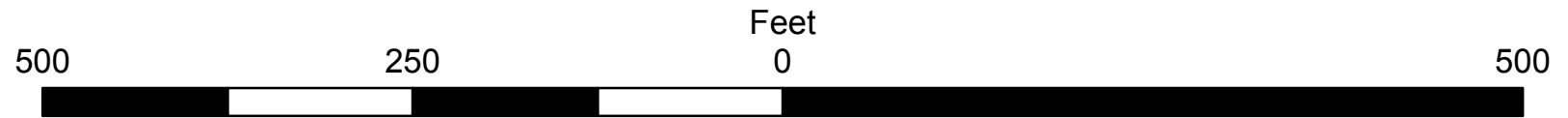




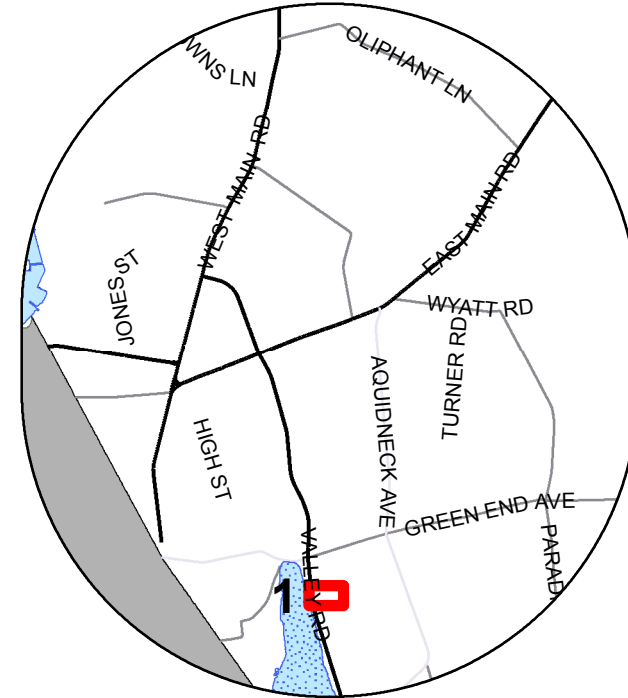
Town of Middletown

Changing the Future Land Use Plan designation to "Corporate Park"

If approved by the Planning Board, the area highlighted on this map will have its Comprehensive Plan's Future Land Use Plan designation changed to "Corporate Park" to achieve consistency with the Zoning Map, as required by RIGL 45-22.2-5.



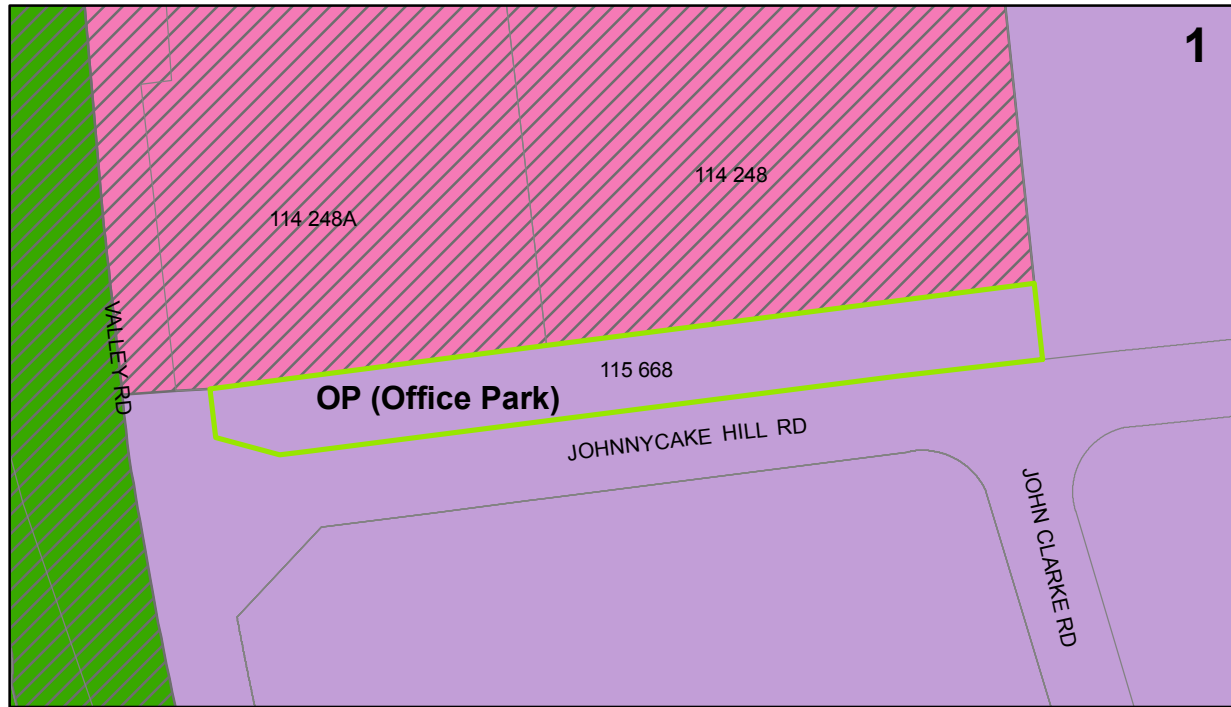
The information depicted on this map is for planning purposes only. It is not adequate for legal boundary definition, regulatory interpretation, or parcel-level analysis. Sources: Town of Middletown, RIGIS. Author: RL Date: 3/30/2018



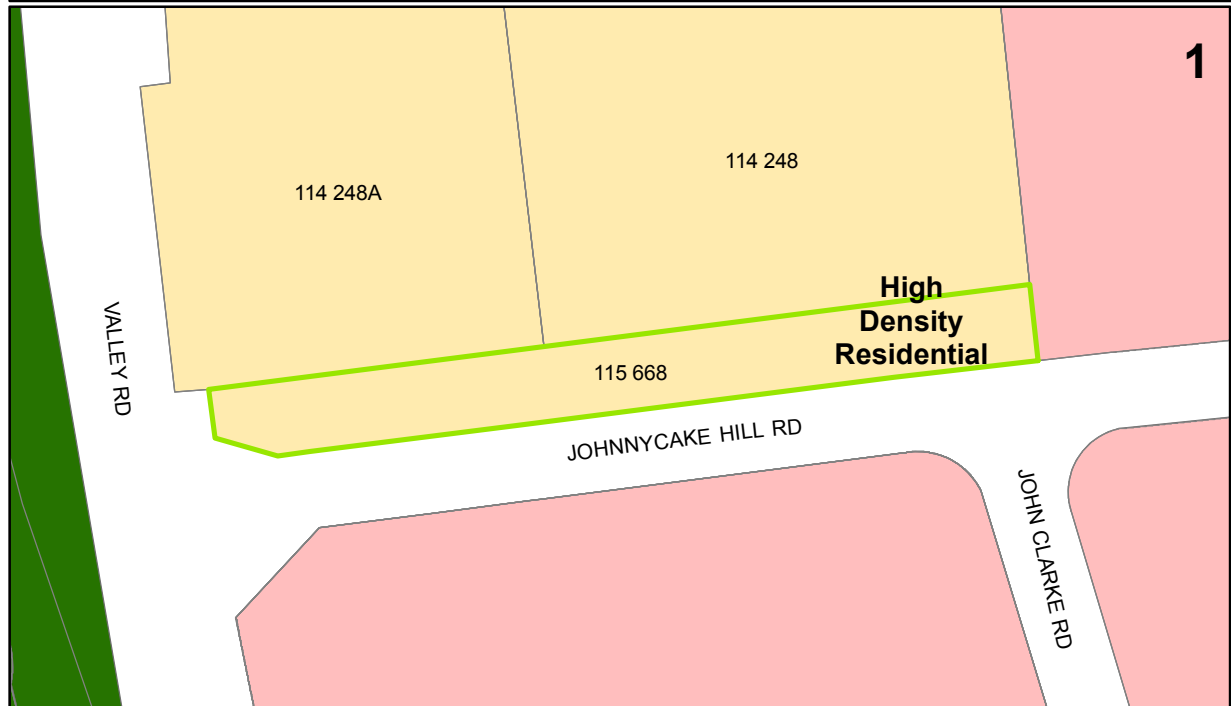
Zoning

- GB - General Business
- GBA
- LB- Limited Business
- LBA
- LI - Light Industrial
- LIA
- MT - Mobile Home/Transient Trailer
- OB - Office Business
- OBA
- OP- Office Park
- OPA
- OS - Open Space
- OSA
- P - Public
- PA
- R-10 - High Density Residential
- R-10A
- R-20- Medium Density Residential
- R-20A
- R-30 - Medium Density Residential
- R-30A
- R-40- Low Density Residential
- R-60- Low Density Residential
- R-60A
- RM- Residential Multi-Family
- RMA

Current Zoning



Future Land Use Plan



Future Land Use Plan

- Low Density Residential
- Medium Density Residential
- High Density Residential
- Rural Village
- Limited & Office Business
- General Business / Mixed Use
- Corporate Park
- Industrial
- Institutional
- Airport
- Active Agricultural Use - Zoned Residential
- Protected Agricultural and Open Space Lands
- Publicly-Owned and/or Zoned Open Space



Plat, Lot *	Condo	Dominant Zone	Zones on Parcel	Sq.Ft.	ZoneToFLUtranslation	FutureLandUseCode	OwnerNov2017
115 668	Not a Condo	OP	OP	26,031	Corporate Park	High Density Residential	TOWN OF MIDDLETOWN