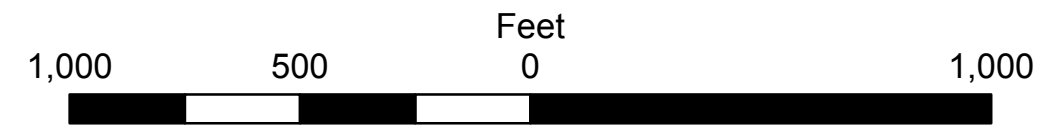




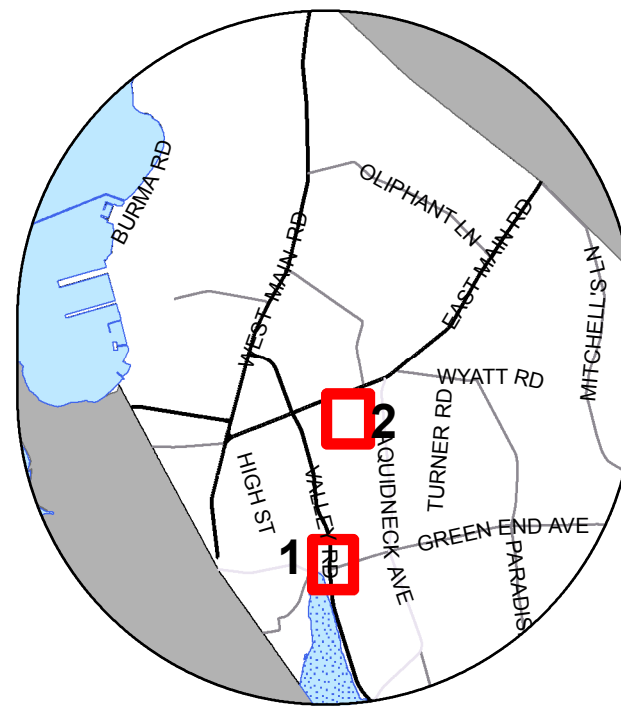
Town of Middletown

Changing the Future Land Use Plan designation to "Institutional"

If approved by the Planning Board, the two areas highlighted on this map will have their Comprehensive Plan's Future Land Use Plan designation changed to "Institutional" to achieve consistency with the Zoning Map, as required by RIGL 45-22.2-5.



The information depicted on this map is for planning purposes only. It is not adequate for legal boundary definition, regulatory interpretation, or parcel-level analysis. Sources: Town of Middletown, RIGIS. Author: RL Date: 3/30/2018

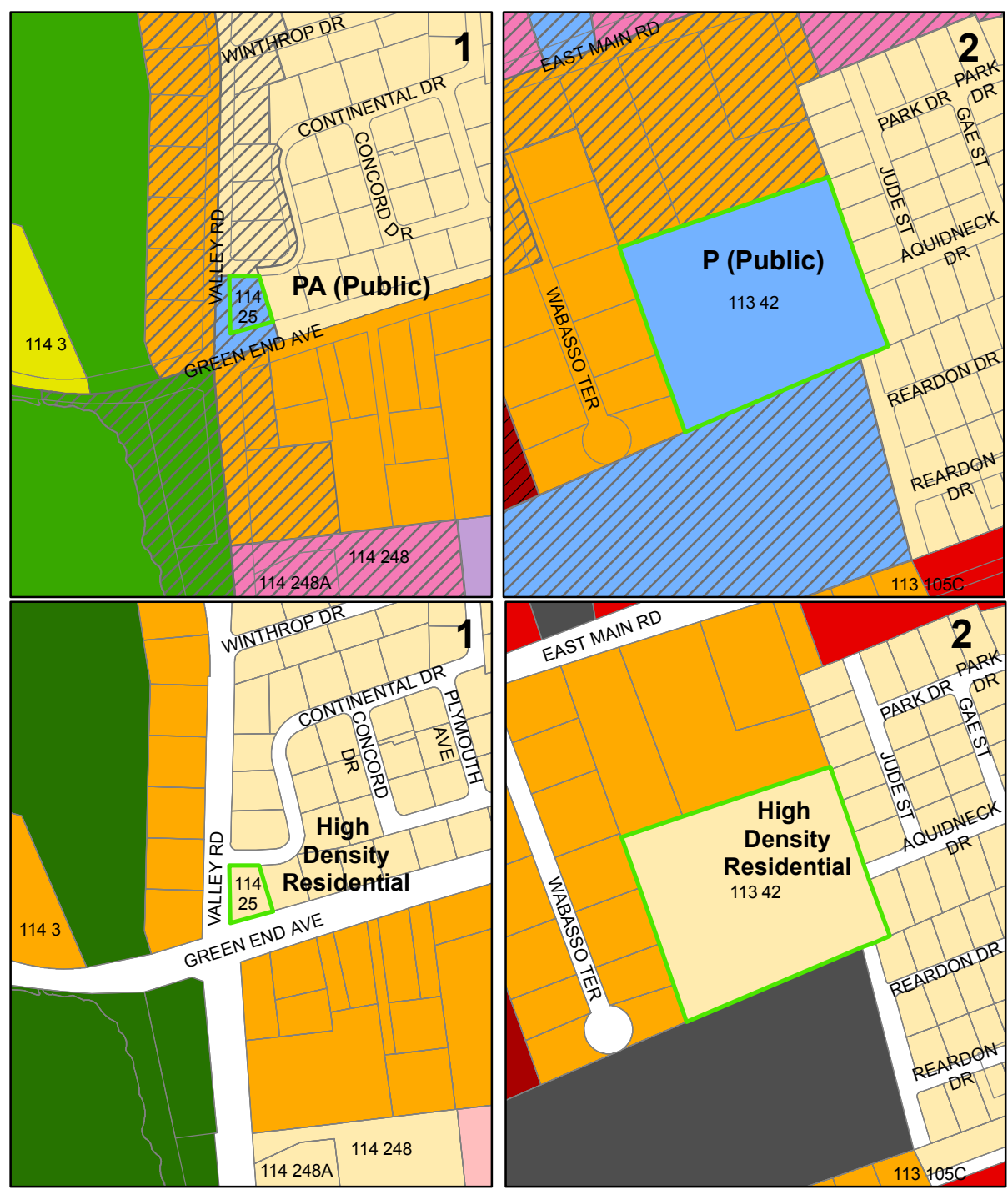


- Zoning**
- GB - General Business
 - OB - Office Business
 - PA
 - R-40- Low Density Residential
 - GBA
 - OBA
 - R-10 - High Density Residential
 - R-60- Low Density Residential
 - LB- Limited Business
 - OP- Office Park
 - R-10A
 - R-60A
 - LBA
 - OPA
 - R-20- Medium Density Residential
 - RM- Residential Multi-Family
 - LI - Light Industrial
 - OS - Open Space
 - R-20A
 - RMA
 - LIA
 - OSA
 - R-30 - Medium Density Residential
 - P - Public
 - R-30A
 - MT - Mobile Home/Transient Trailer

Current Zoning



Future Land Use Plan



Plat, Lot *	Condo	Dominant Zone	Zones on Parcel	Sq.Ft.	ZoneToFLUtranslation	FutureLandUseCode	OwnerNov2017
114 25	Not a Condo	PA	PA	12,951	Institutional	High Density Residential	TOWN OF MIDDLETOWN
113 42	Not a Condo	P	P	279,192	Institutional	High Density Residential	TOWN OF MIDDLETOWN

- Future Land Use Plan**
- Low Density Residential
 - Limited & Office Business
 - Institutional
 - Medium Density Residential
 - General Business / Mixed Use
 - Airport
 - High Density Residential
 - Corporate Park
 - Active Agricultural Use - Zoned Residential
 - Rural Village
 - Industrial
 - Protected Agricultural and Open Space Lands
 - Publicly-Owned and/or Zoned Open Space

