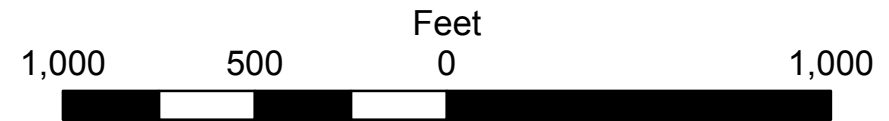




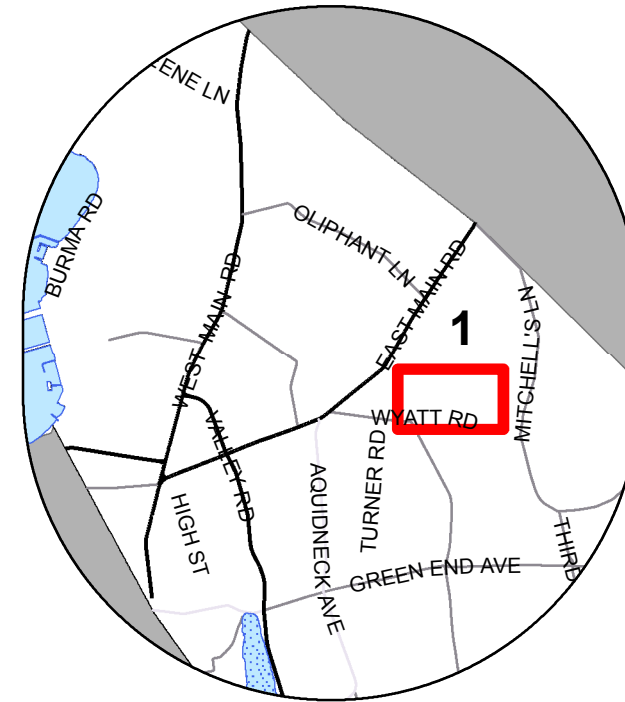
# Town of Middletown

## Changing the Future Land Use Plan designation to "Publicly Owned and/or Zoned Open Space"


If approved by the Planning Board, the area highlighted on this map will have its Comprehensive Plan's Future Land Use Plan designation changed to "Publicly Owned and/or Zoned Open Space" to achieve consistency with the Zoning Map, as required by RIGL 45-22.2-5.



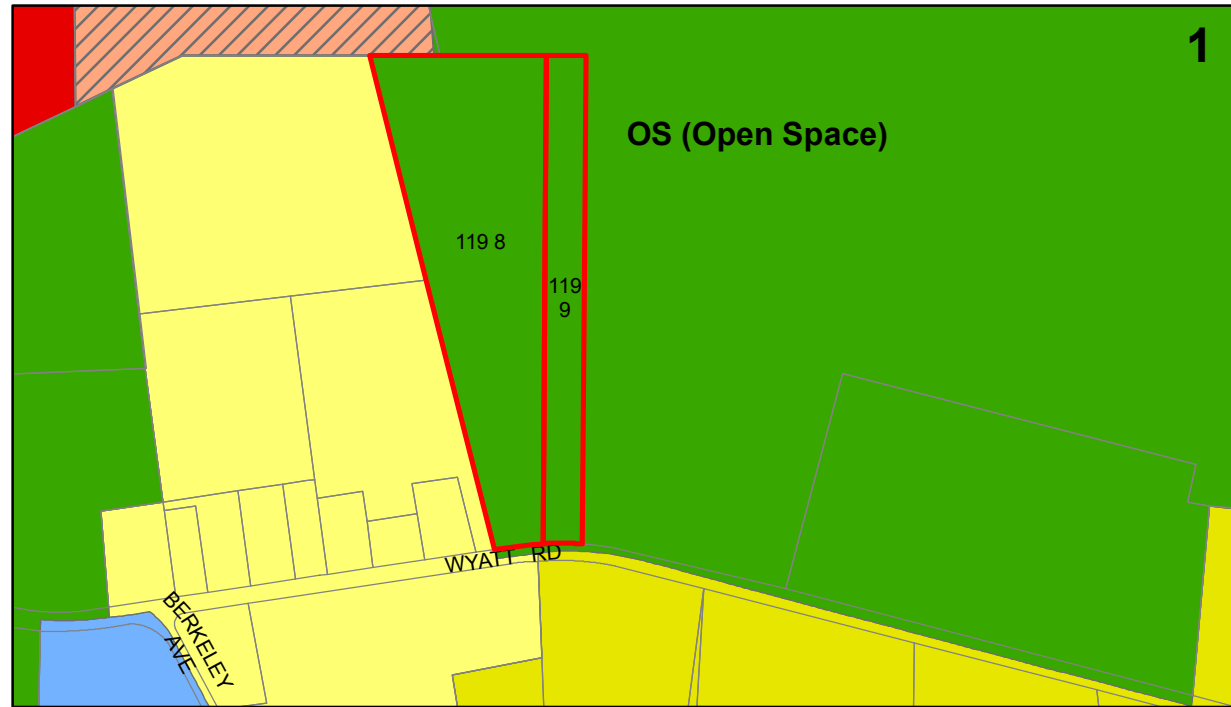
The information depicted on this map is for planning purposes only. It is not adequate for legal boundary definition, regulatory interpretation, or parcel-level analysis. Sources: Town of Middletown, RIGIS. Author: RL Date: 3/27/2018



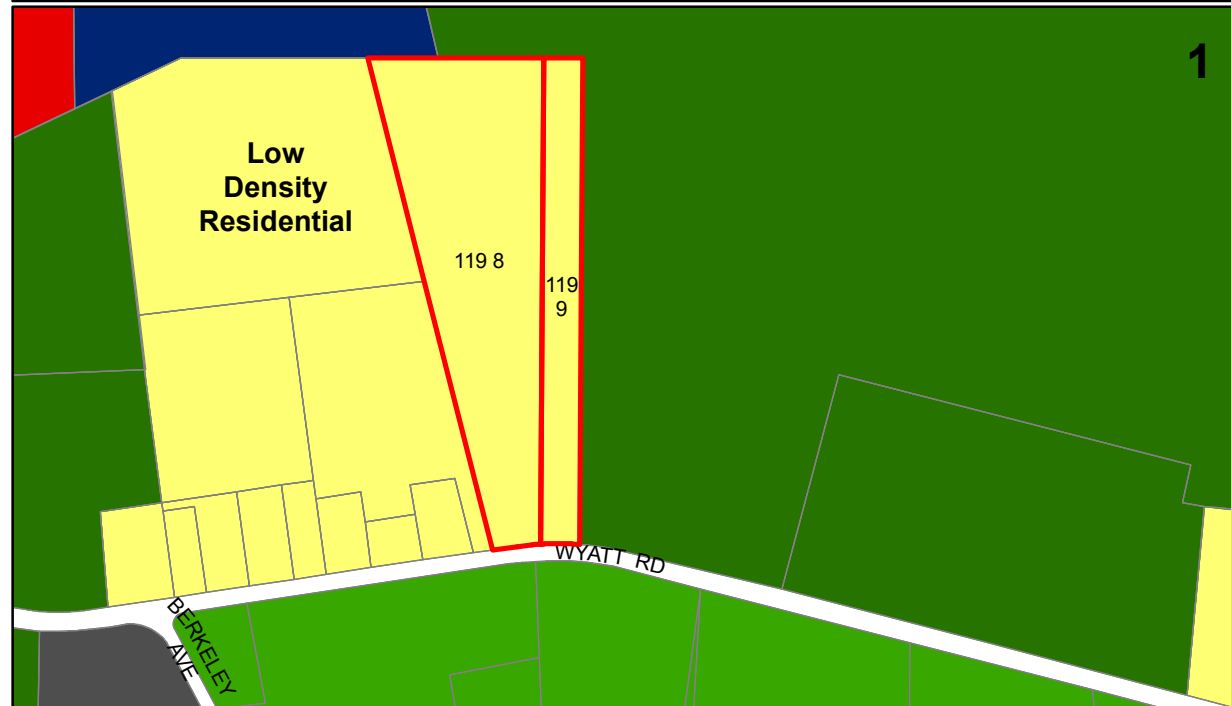
### Zoning



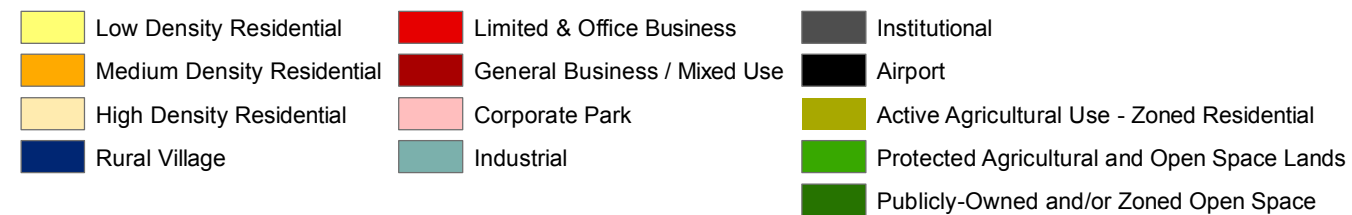
Current Zoning



Future Land Use Plan



### Future Land Use Plan



Plat, Lot *	Condo	Dominant Zone	Zones on Parcel	Sq.Ft.	ZoneToFLUtranslation	FutureLandUseCode	OwnerNov2017
119 8	Not a Condo	OS	OS OS	375,722	Publicly-Owned and or Zoned Open Space	Low Density Residential	COREY MARY ANN ET AL
119 9	Not a Condo	OS	OS OS	130,548	Publicly-Owned and or Zoned Open Space	Low Density Residential	NEWPORT RIFLE CLUB